Progetto cofinanziato
dal POC Campania
2014-2020

CONSORZIO DI BONIFICA "VELIA"

Località Piano della Rocca, 84060 - Prignano Cilento (SA)
Tel. 0974/837206 - Fax. 0974/837154 - Pec: consorziovelia@pec.it - www.consorziovelia.com

PIANO STRAORDINARIO DI DIFESA IDROGEOLOGICA DEGLI ALVEI NATURALI NEI BACINI DEL FIUME ALENTO E DELLA FIUMARELLA DI ASCEA

Interventi integrati di mitigazione del rischio idrogeologico e di tutela e recupero degli ecosistemi e della biodiversità dei bacini del fiume Alento e della Fiumarella di Ascea

1° LOTTO ESECUTIVO

Livello di progettazione
Fattib. tecnico - economica ☐ Progetto definitivo ☐ Progetto esecutivo ■

Cod. elaborato	Scala	Data	Revisione
H8.2f	1:200	Giugno 2023	1 2 3 4 5 6

Titolo elaborato

Aree di allagamento

Sezioni trasversali

(Sezione 139, 148, 159)

TIPOLOGIA ELABORATO	☐ Descrittivo	■ Grafico	☐ Calcolo
☐ Economico	☐ Sicurezza	☐ Disciplinare/Contrattuale	☐ Altro

PROGETTISTA
Velia Ingegneria e Servizi Srl
Ing. Gaetano Suppa
Iscritto all'Albo degli Ingegneri di Salerno n. 1854 dal 12.09.1983

GEOLOGO
Dott. Geol. Vincenzo Siervo
Iscritto all'Albo dei Geologi della
Regione Campania n. 1378 dal 08.09.1995

R.U.P.
Consorzio di Bonifica "Velia"
Ing. Marcello Nicodemo
Iscritto all'Albo degli Ingegneri di Salerno n. 1931 dal 16.04.1984

Riferimenti archivio digitale: N.34b.2019/Ve.Ing.
CUP: E16J16001960005


Tracciato - (3) - Sez. 159 - Progr. 8+900.00
Scala 1:200
Q.Rif. 0.00m
PROGRESSIVE TERRENO
QUOTE TERRENO
256.25
14.33

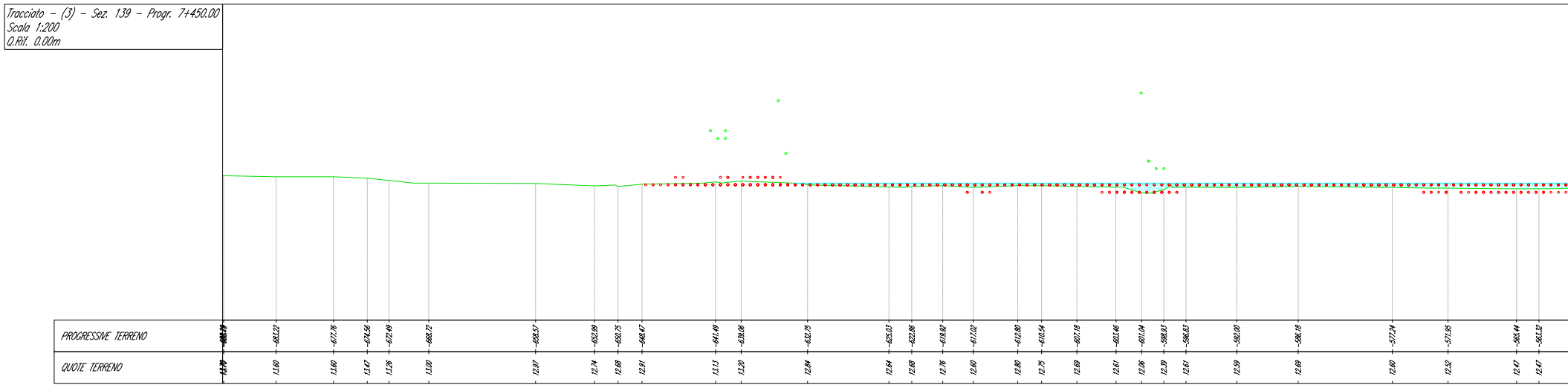
Tracciato - (3) - Sez. 139 - Progr. 7+450.00
Scala 1:200
Q.Rif. 0.00m
PROGRESSIVE TERRENO
QUOTE TERRENO
-683.22
13.60
-677.76
13.60
-674.56
13.47
-672.49
13.26
-668.72
13.00
-658.57
12.97
-652.99
12.74
-650.75
12.68
-648.47
12.91
-641.49
13.13
-639.06
13.20
-632.75
12.84
-625.03
12.64
-622.86
12.68
-619.92
12.76
-617.02
12.60
-612.80
12.80
-610.54
12.75
-607.18
12.69
-603.46
12.61
-601.04
12.06
-598.93
12.39
-596.83
12.61
-592.00
12.59
-586.18
12.69
-577.24
12.60
-571.95
12.52
-565.44
12.47
-563.32
12.47

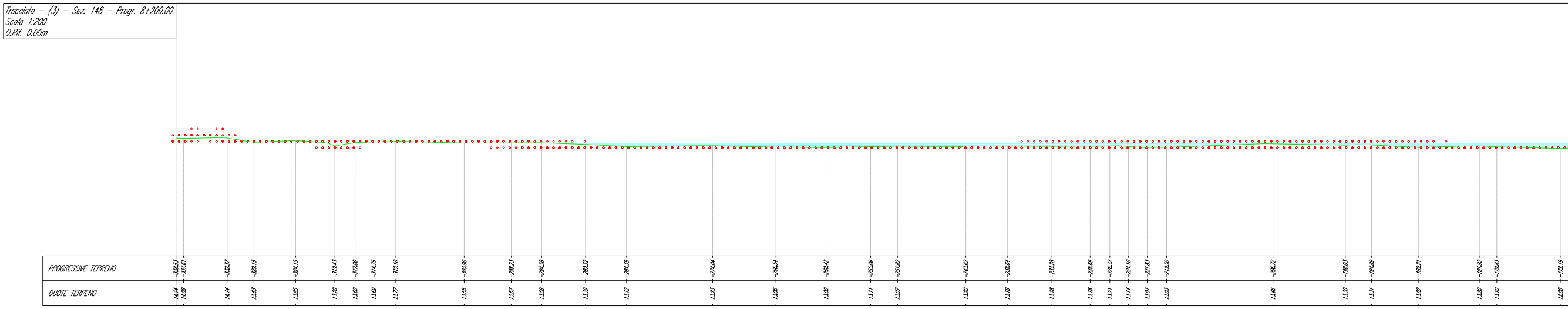
Tracciato - (3) - Sez. 148 - Progr. 8+200.00
Scala 1:200
Q.Rif. 0.00m
PROGRESSIVE TERRENO
QUOTE TERRENO
-338.53
14.14
-337.61
14.09
-332.37
14.14
-329.15
13.63
-324.15
13.85
-319.43
13.20
-317.00
13.60
-314.75
13.69
-312.10
13.77
-303.90
13.55
-298.23
13.57
-294.58
13.58
-289.32
13.39
-284.39
13.12
-274.04
13.23
-266.54
13.06
-260.42
13.00
-255.06
13.11
-251.82
13.07
-243.62
13.20
-238.64
13.18
-233.28
13.16
-228.69
13.18
-226.32
13.21
-224.10
13.14
-221.83
13.01
-219.50
13.03
-206.72
13.46
-198.03
13.30
-194.89
13.31
-189.21
13.02
-181.92
13.20
-179.83
13.10
-172.19
12.88

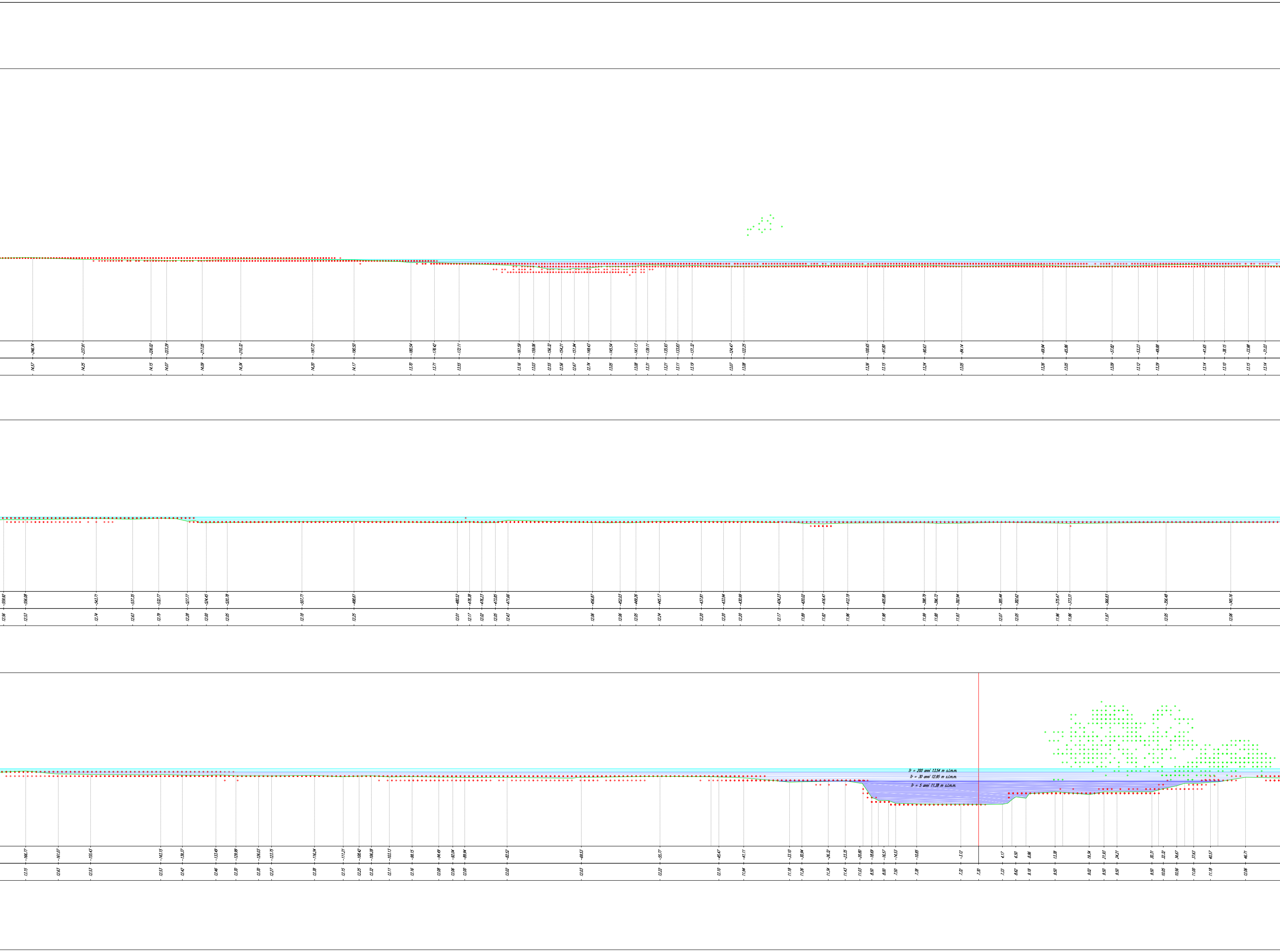
Tr = 200 anni 13.54 m s.l.m.m.
Tr = 30 anni 12.95 m s.l.m.m.
Tr = 5 anni 11.38 m s.l.m.m.

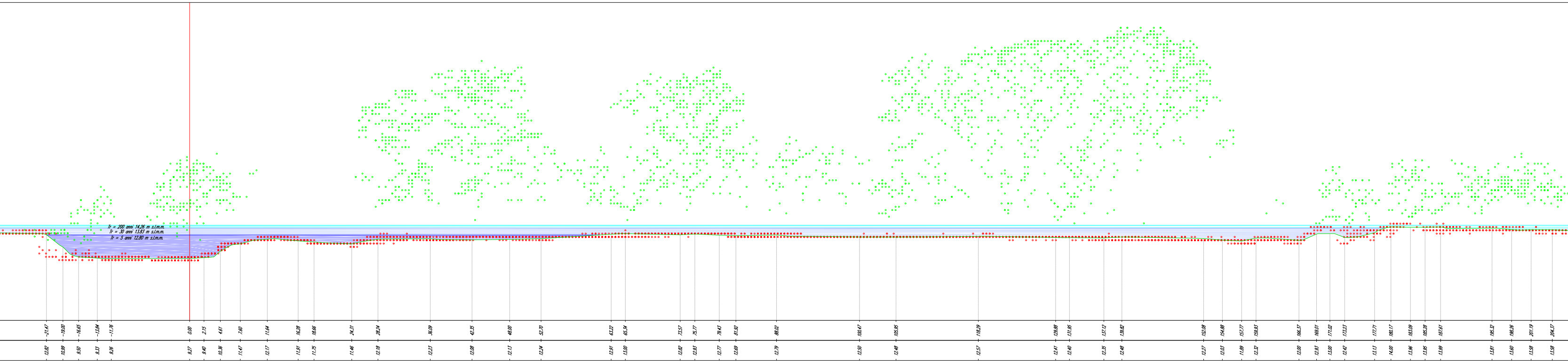
Tr = 200 anni 14.26 m s.l.m.m.
Tr = 30 anni 13.83 m s.l.m.m.
Tr = 5 anni 12.80 m s.l.m.m.
-21.47 12.82
-19.00 10.99
-16.65 9.50
-13.84 9.33
-11.76 9.26
0.00 9.27
2.15 9.40
4.61 10.36
7.60 11.47
11.64 12.17
16.28 11.91
18.66 11.75
24.31 11.46
28.24 12.18
36.09 12.23
42.35 12.08
48.00 12.13
52.70 12.24
63.22 12.91
65.34 13.00
73.57 12.82
75.77 12.93
79.43 12.77
81.92 12.69
88.02 12.79
100.47 12.50
105.95 12.48
118.29 12.57
129.88 12.41
131.95 12.40
137.12 12.35
139.82 12.48
152.08 12.27
154.88 12.03
157.77 11.89
159.93 12.32
166.37 12.00
169.01 12.93
171.02 13.00
173.23 12.42
177.71 13.13
180.17 14.00
183.09 13.96
185.28 13.95
187.61 13.99
195.32 13.81
198.26 13.60
201.19 13.58
204.37 13.58

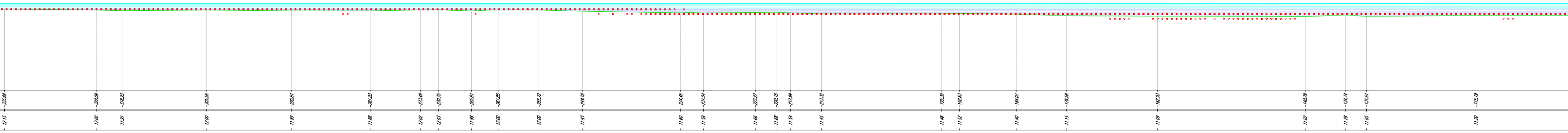
-335.88 12.15
-322.09 12.00
-318.23 11.91
-305.56 12.00
-292.81 11.89
-281.03 11.88
-273.49 12.02
-270.75 12.03
-265.81 11.88
-261.85 12.00
-255.72 12.00
-249.18 11.83
-234.46 11.60
-231.04 11.58
-223.27 11.66
-220.15 11.68
-217.99 11.59
-213.32 11.45
-195.30 11.46
-192.63 11.52
-184.07 11.40
-176.58 11.15
-162.93 11.09
-140.79 11.02
-134.74 11.28
-131.61 11.05
-115.19 11.20

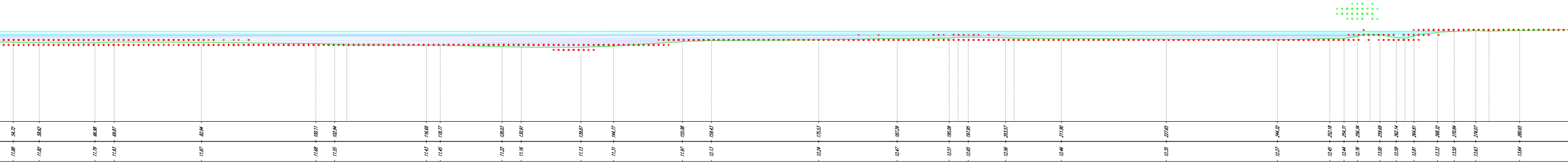
54.72 11.88
58.62 11.82
66.98 11.79
69.87 11.93
82.94 11.87
100.11 11.68
102.94 11.55
116.69 11.43
118.77 11.45
128.03 11.22
130.91 11.16
139.87 11.13
144.77 11.31
155.08 11.97
159.43 12.13
175.53 12.24
187.29 12.47
195.09 12.51
197.95 12.65
203.57 12.56
211.90 12.46
227.65 12.35
244.32 12.27
252.18 12.45
254.31 12.44
256.34 12.76
259.69 13.00
262.14 12.59
264.81 12.81
268.32 13.33
270.84 13.50
274.07 13.63
280.65 13.64

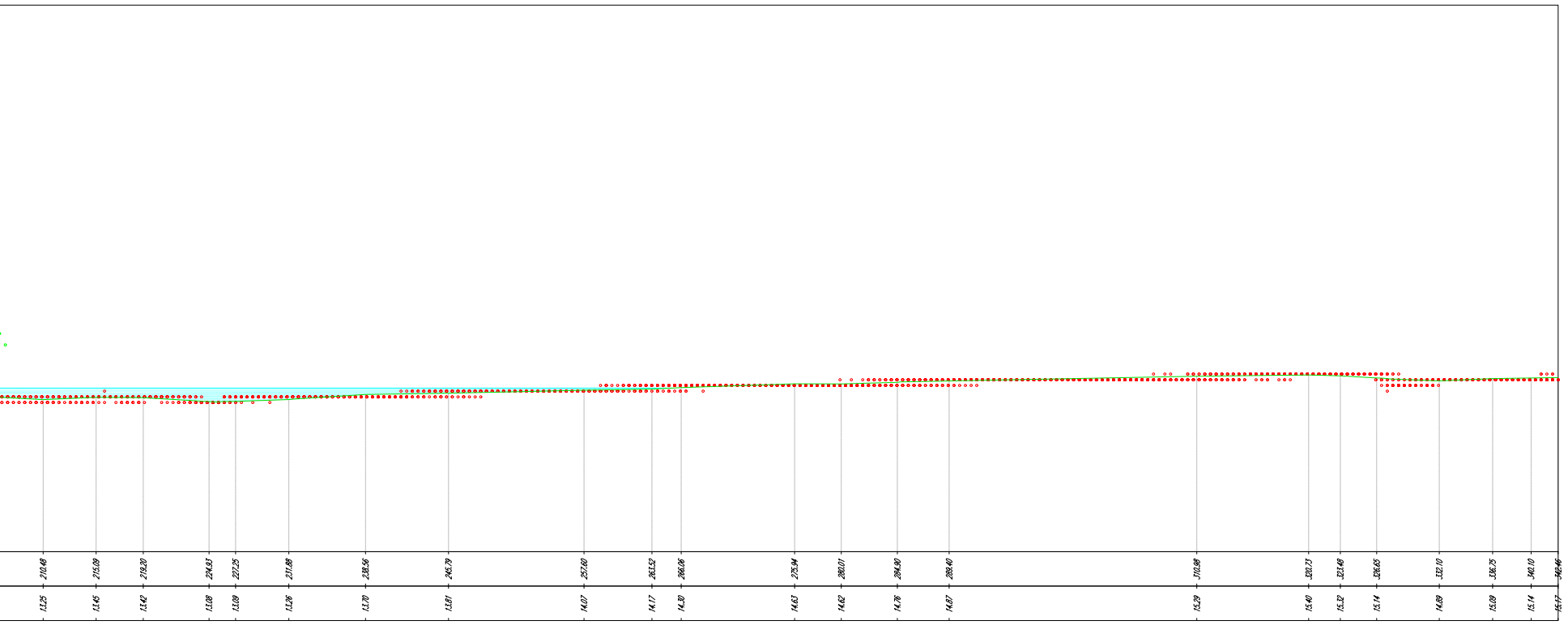

210.48
215.09
219.20
224.93
227.25
231.88
238.56
245.79
257.60
263.52
266.06
275.94
280.01
284.90
289.40
310.98
320.73
323.48
326.65
332.10
336.75
340.10
342.46
13.25
13.45
13.42
13.08
13.09
13.26
13.70
13.81
14.07
14.17
14.30
14.63
14.62
14.76
14.87
15.29
15.40
15.32
15.14
14.89
15.09
15.14
15.17

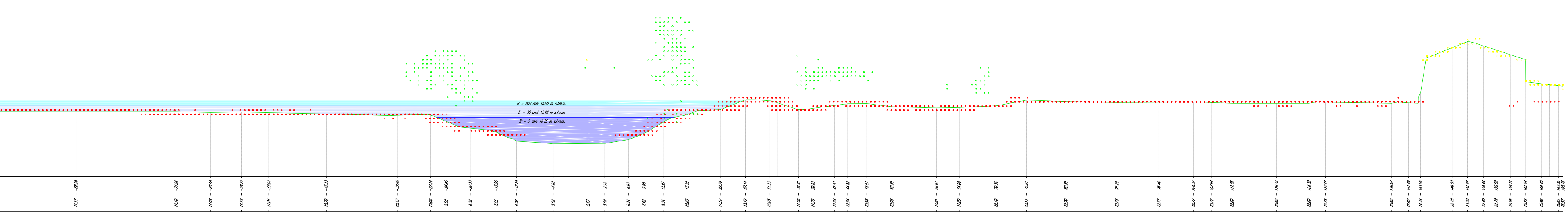

Tr = 200 anni 13.00 m s.l.m.m.
Tr = 30 anni 12.16 m s.l.m.m.
Tr = 5 anni 10.15 m s.l.m.m.
-88.29
-71.02
-65.06
-59.72
-55.01
-45.13
-32.88
-27.14
-24.46
-20.33
-15.85
-12.29
-6.02
2.92
6.97
9.65
12.97
17.10
22.79
27.14
31.23
36.31
38.83
42.53
44.82
48.07
52.39
60.07
64.00
70.36
75.61
82.39
91.20
98.46
104.37
107.54
111.05
118.73
124.32
127.17
138.57
141.49
143.56
149.00
151.67
154.44
156.58
159.11
161.64
164.40
167.35
168.13
11.17
11.18
11.03
11.13
11.01
10.78
10.57
10.60
9.50
8.32
7.65
6.08
5.62
5.67
5.69
6.34
7.42
9.34
10.65
11.50
13.19
13.03
11.50
11.75
12.24
12.54
12.56
12.03
11.81
11.89
12.18
13.13
12.90
12.73
12.77
12.79
12.72
12.60
12.60
12.60
12.79
12.60
12.67
14.39
22.18
23.23
22.49
21.79
20.96
16.29
15.96
15.65
15.57

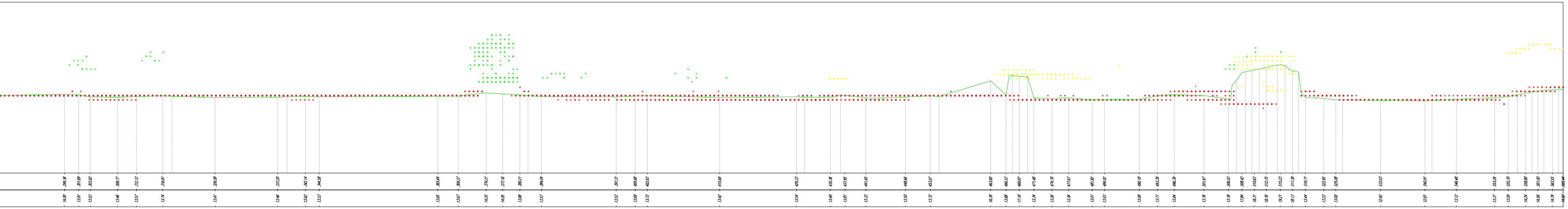

299.36
301.89
303.92
308.77
312.12
316.81
326.09
337.20
342.14
344.58
365.64
369.27
374.21
377.16
380.21
384.04
397.31
400.68
402.83
415.68
429.33
435.36
437.95
441.65
448.66
453.07
463.80
466.53
468.87
471.48
474.70
477.67
481.82
484.02
490.18
493.39
496.39
501.67
506.03
508.42
510.63
512.75
515.23
517.39
519.71
522.95
525.08
533.03
540.91
546.48
553.26
555.70
558.80
561.00
563.55
565.44
14.00
13.91
13.53
13.46
13.57
13.74
13.41
13.46
13.62
13.53
13.65
13.67
14.25
14.05
13.88
13.57
13.53
13.69
13.72
13.42
13.54
13.49
13.81
13.33
13.50
13.72
16.39
13.88
17.18
13.34
13.26
13.36
13.01
13.03
13.08
13.71
13.94
13.76
13.18
17.84
18.31
18.76
19.21
18.13
13.44
13.23
13.00
12.92
12.81
13.12
13.37
13.59
14.24
14.56
14.79
14.92